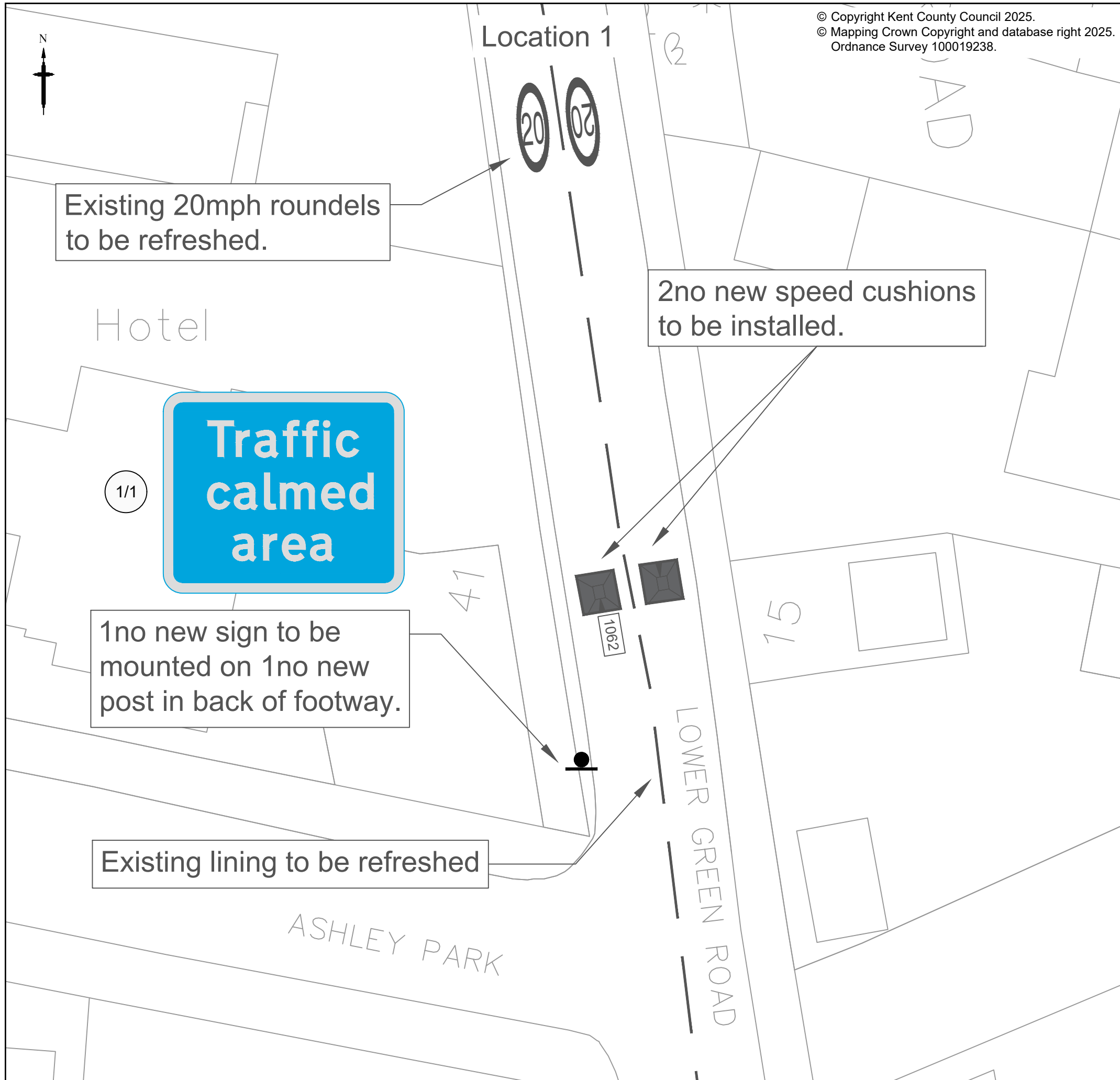
 Kent County Council Kroner House, Eurogate Business Park, Ashford TN24 8XU Tel: 03000 418181			Project		LOWER GREEN ROAD RUSTHALL		This drawing is not to be used in whole or part other than for the intended purpose and project as defined on this drawing. Refer to the contract for full terms and conditions.		
			Drawing title		TRAFFIC CALMING MEASURES SPEED CUSHIONS ROAD MARKINGS LOCATION PLAN		Drawing status		FOR CONSTRUCTION
Scale		NTS AT A3		Do not scale		Drawing number		Rev	
						25-TW-EXT-2483		0	
0	17/09/25	FIRST ISSUE FOR CONSTRUCTION	EB	GB	RS				
Rev	Revision Date	Purpose of revision	Drawn	Check'd	App'd				



© Copyright Kent County Council 2025.
 © Mapping Crown Copyright and database right 2025.
 Ordnance Survey 100019238.

- Notes
- 1 All dimensions in metres unless otherwise indicated.
 - 2 Interfaces between bituminous materials shall be saw cut.
 3. Vertical faces of existing bituminous materials shall be primed with bitumen. Existing horizontal or inclined surfaces to be overlaid shall be tack coated.
 4. Planed surfaces (cold milled) shall be treated with tack coat in the same manner as existing surfaces.
 5. All setting out is to be agreed on site with the Engineer.
 6. All carriageway markings are to be fully reflectorised.
 7. Space between cushions must be 1200mm. **Installation 6 wider than 1200mm will be subject to a Defect Notice.**
 8. Speed cushion height to be no higher than 65mm above surrounding road surface. **Installations higher than 65mm will be subject to a defect notice.**
 9. For Virtual Speed Cushion details see 25-TW-EXT-2483-06 Speed Cushion Specifications.
- Existing lining to be refreshed
 - TSRGD Diagram Number
 - Non - Illuminated Traffic Sign
 - Sign Position and Orientation

Rev	Revision Date	Purpose of revision	Drawn	Chec'd	App'd
1	03/10/25	PER SAFETY AUDIT FOR CONSTRUCTION	EB	RS	RS
0	15/09/25	FIRST ISSUE FOR CONSTRUCTION	EB	GB	RS



Kent County Council
kent.gov.uk



Kent County Council
Kroner House,
Eurogate Business Park,
Ashford
TN24 8XU
Tel: 03000 418181

Project
**LOWER GREEN ROAD , RUSTHALL
 TRAFFIC CALMING SCHEME**

Drawing title
**SPEED CUSHIONS
 AND ROAD MARKINGS
 INSTALLS SHEET 1 OF 5**

Drawing status
FOR CONSTRUCTION

Scale
NTS AT A3 Do not scale

Drawing number
25-TW-EXT-2483/01

Rev
1

This drawing is not to be used in whole or part other than for the intended purpose and project as defined on this drawing. Refer to the contract for full terms and conditions.

© Copyright Kent County Council 2025.
 © Mapping Crown Copyright and database right 2025.
 Ordnance Survey 100019238.

Notes

- 1 All dimensions in metres unless otherwise indicated.
- 2 Interfaces between bituminous materials shall be saw cut.
- 3 Vertical faces of existing bituminous materials shall be primed with bitumen. Existing horizontal or inclined surfaces to be overlaid shall be tack coated.
- 4 Planed surfaces (cold milled) shall be treated with tack coat in the same manner as existing surfaces.
- 5 All setting out is to be agreed on site with the Engineer.
- 6 All carriageway markings are to be fully reflectorised.
- 7 Space between cushions must be 1200mm. **Installations wider than 1200mm will be subject to a Defect Notice.**
- 8 Speed cushion height to be no higher than 65mm above surrounding road surface. **Installations higher than 65mm will be subject to a defect notice.**
- 9 For Virtual Speed Cushion details see 25-TW-EXT-2483-06 Speed Cushion Specifications.

 Existing lining to be refreshed

 TSRGD Diagram Number

0	15/09/25	FIRST ISSUE FOR CONSTRUCTION	EB	GB	RS
Rev	Revision Date	Purpose of revision	Drawn	Chec'd	App'd



Kent County Council
 Kroner House,
 Eurogate Business Park,
 Ashford
 TN24 8XU
 Tel: 03000 418181

Project
**LOWER GREEN ROAD , RUSTHALL
 TRAFFIC CALMING SCHEME**

Drawing title
**SPEED CUSHIONS
 AND ROAD MARKINGS
 INSTALLS SHEET 2 OF 5**

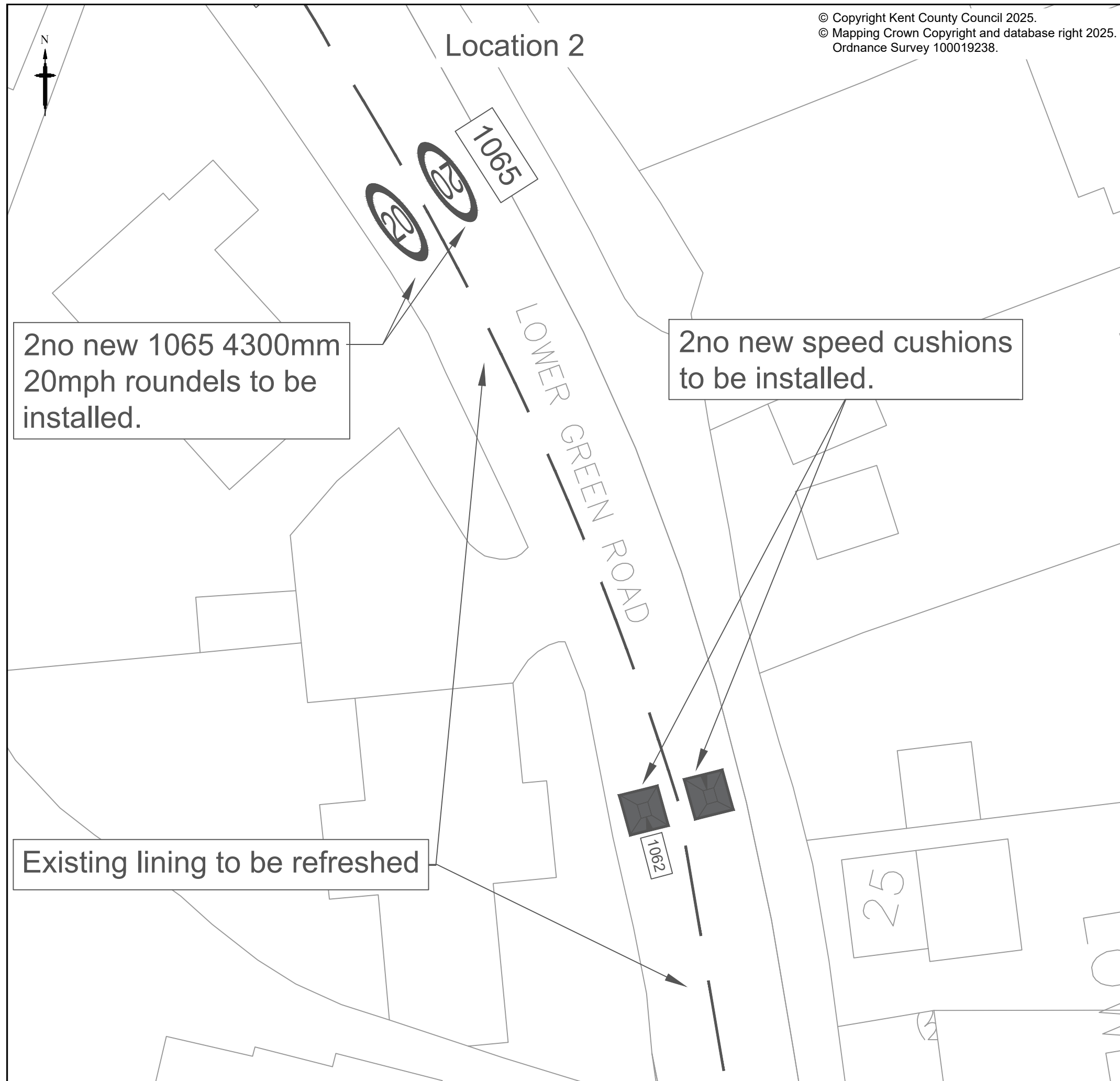
Drawing status
FOR CONSTRUCTION

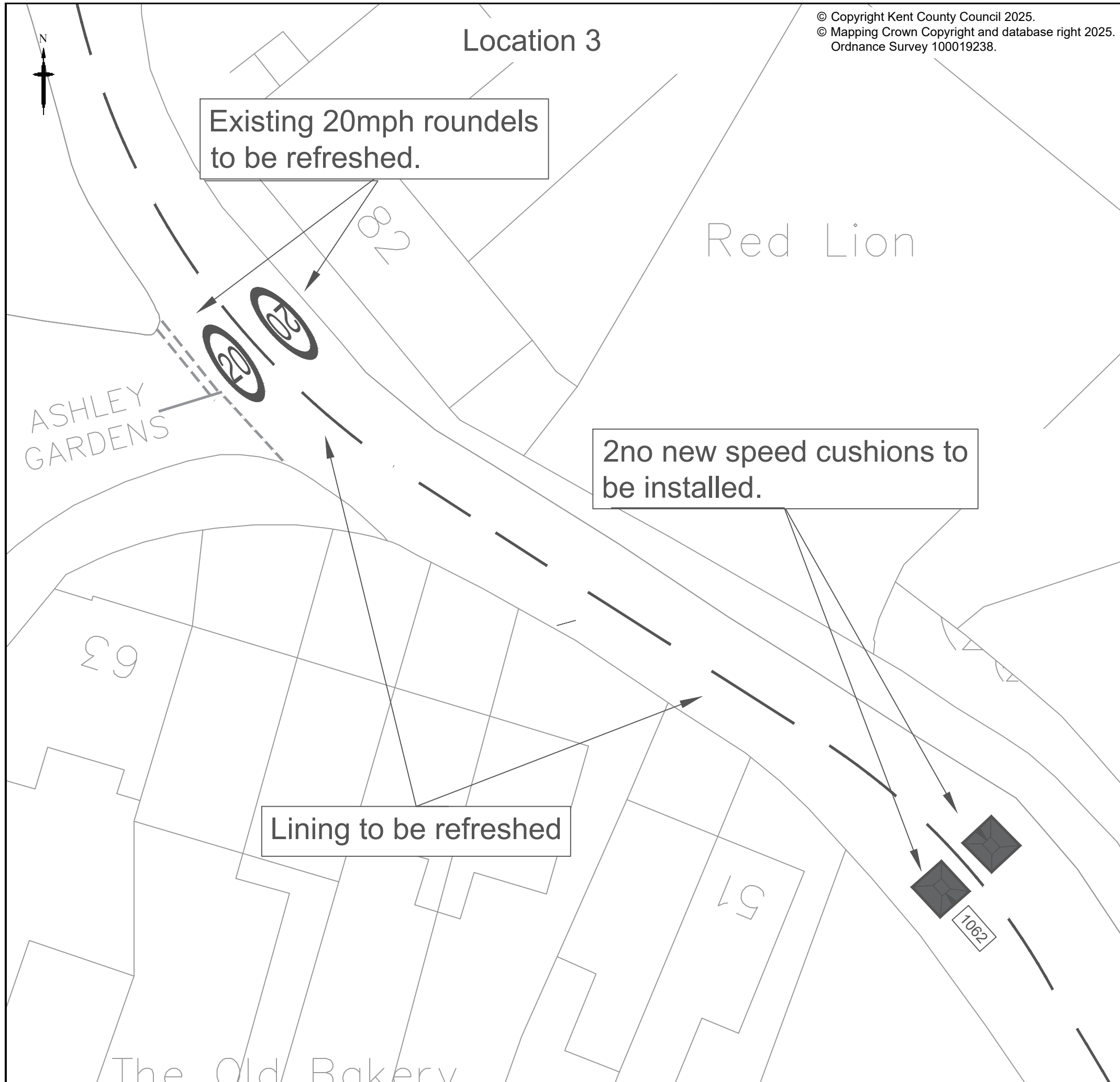
Scale
NTS AT A3 Do not scale

Drawing number
25-TW-EXT-2483/02

Rev
0

This drawing is not to be used in whole or part other than for the intended purpose and project as defined on this drawing. Refer to the contract for full terms and conditions.





© Copyright Kent County Council 2025.
 © Mapping Crown Copyright and database right 2025.
 Ordnance Survey 100019238.

- Notes
- 1 All dimensions in metres unless otherwise indicated.
 - 2 Interfaces between bituminous materials shall be saw cut
 3. Vertical faces of existing bituminous materials shall be primed with bitumen. Existing horizontal or inclined surfaces to be overlaid shall be tack coated.
 4. Planed surfaces (cold milled) shall be treated with tack coat in the same manner as existing surfaces.
 5. All setting out is to be agreed on site with the Engineer.
 6. All carriageway markings are to be fully reflectorised.
 7. Space between cushions must be 1200mm. **Installation 6 wider than 1200mm will be subject to a Defect Notice.**
 8. Speed cushion height to be no higher than 65mm above surrounding road surface. **Installations higher than 65mm will be subject to a defect notice.**
 9. For Virtual Speed Cushion details see 25-TW-EXT-2483-06 Speed Cushion Specifications.

1065 TSRGD Diagram Number
 Existing lining to be refreshed

0	15/09/25	FIRST ISSUE FOR CONSTRUCTION	EB	GB	RS
Rev	Revision Date	Purpose of revision	Drawn	Chec'd	App'd



Kent County Council
 kroner.gov.uk



Kent County Council
 Kroner House,
 Eurogate Business Park,
 Ashford
 TN24 8XU
 Tel: 03000 418181

Project
**LOWER GREEN ROAD , RUSTHALL
 TRAFFIC CALMING SCHEME**

Drawing title
**SPEED CUSHIONS
 AND ROAD MARKINGS
 INSTALLS SHEET 3 OF 5**

Drawing status
FOR CONSTRUCTION

Scale
NTS AT A3 Do not scale

Drawing number 25-TW-EXT-2483/03	Rev 0
--	-----------------

This drawing is not to be used in whole or part other than for the intended purpose and project as defined on this drawing. Refer to the contract for full terms and conditions.



© Copyright Kent County Council 2025.
 © Mapping Crown Copyright and database right 2025.
 Ordnance Survey 100019238.

- Notes
- 1 All dimensions in metres unless otherwise indicated.
 - 2 All setting out is to be agreed on site with the Engineer.
 - 3 All carriageway markings are to be fully reflectorised.
 - 4 For TSRGD road marking refer to TSRGD 2016.

1065 TSRGD Diagram Number
 Existing lining to be refreshed

Rev	Revision Date	Purpose of revision	Drawn	Chec'd	App'd
1	03/10/25	PER SAFETY AUDIT FOR CONSTRUCTION	EB	RS	RS
0	15/09/25	FIRST ISSUE FOR CONSTRUCTION	EB	GB	RS



Kent County Council
kent.gov.uk



Kent County Council
 Kroner House,
 Eurogate Business Park,
 Ashford
 TN24 8XU
 Tel: 03000 418181

Project
**LOWER GREEN ROAD , RUSTHALL
 TRAFFIC CALMING SCHEME**

Drawing title
**SIGNS AND LINES
 SLOW AND 20MPH ROUNDELS
 INSTALLS SHEET 4 OF 5**

Drawing status
FOR CONSTRUCTION

Scale
NTS AT A3 Do not scale

Drawing number
25-TW-EXT-2483/04

Rev
1

This drawing is not to be used in whole or part other than for the intended purpose and project as defined on this drawing. Refer to the contract for full terms and conditions.

© Copyright Kent County Council 2025.
 © Mapping Crown Copyright and database right 2025.
 Ordnance Survey 100019238.

Location 5

1no new 1024 1600mm SLOW road marking to be installed adjacent to new sign.

Existing 20mph roundel to be refreshed.

1no new sign to be mounted on 1no new post in grass verge.

- Notes
- 1 All dimensions in metres unless otherwise indicated.
 - 2 All setting out is to be agreed on site with the Engineer.
 - 3 All carriageway markings are to be fully reflectorised.
 - 4 For TSRGD road marking refer to TSRGD 2016.

1065 TSRGD Diagram Number

Existing lining to be refreshed

1/1 Non - Illuminated Traffic Sign

Sign Position and Orientation



Rev	Revision Date	Purpose of revision	Drawn	Chec'd	App'd
1	03/10/25	PER SAFETY AUDIT FOR CONSTRUCTION	EB	RS	RS
0	15/09/25	FIRST ISSUE FOR CONSTRUCTION	EB	GB	RS

Kent County Council
 Kroner House,
 Eurogate Business Park,
 Ashford
 TN24 8XU
 Tel: 03000 418181

Project
**LOWER GREEN ROAD , RUSTHALL
 TRAFFIC CALMING SCHEME**

Drawing title
**SIGNS AND LINES
 SLOW ROAD MARKING
 INSTALLS SHEET 5 OF 5**

Drawing status
FOR CONSTRUCTION

Scale
NTS AT A3 Do not scale

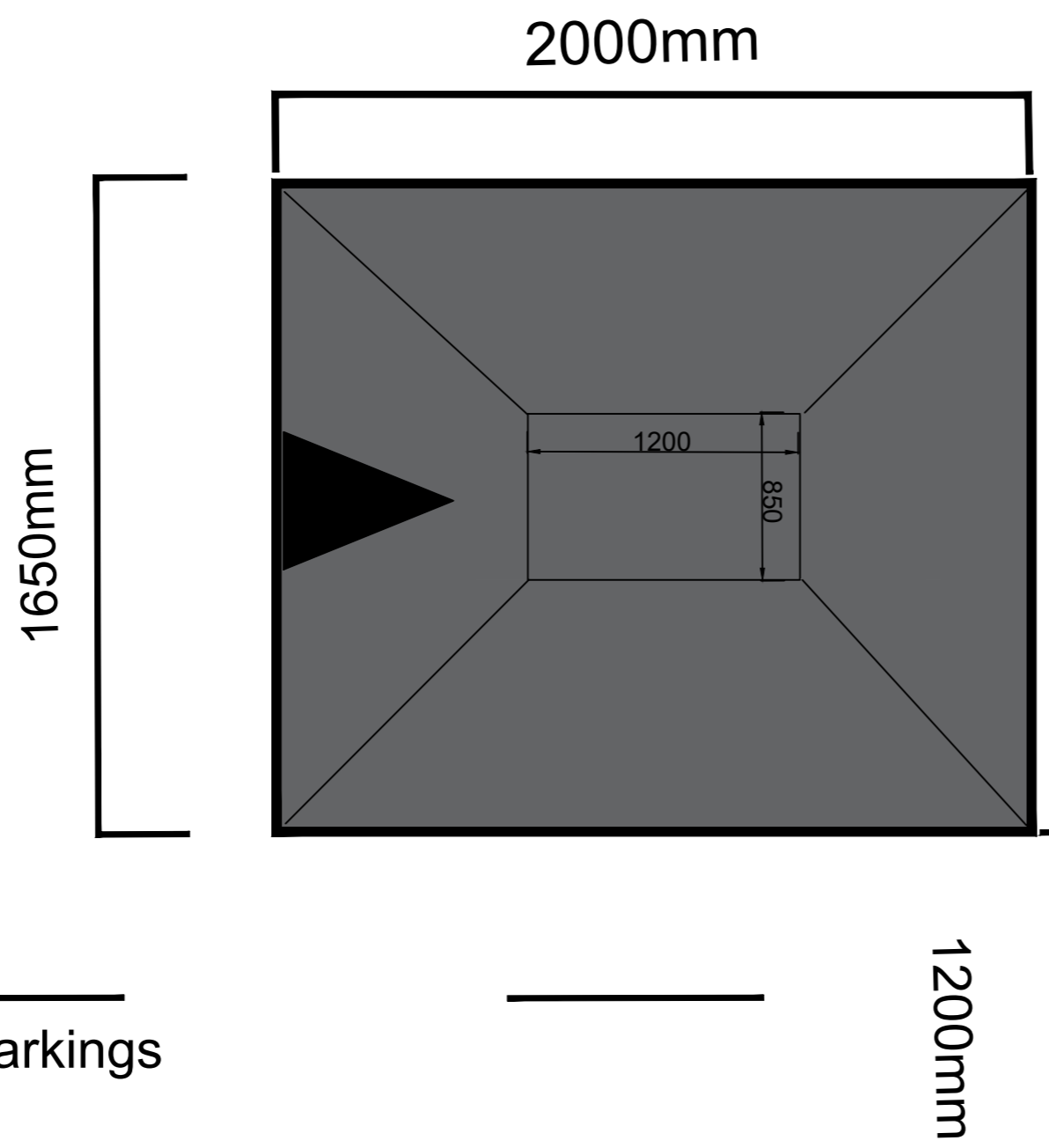
Drawing number
25-TW-EXT-2483/05

Rev
1

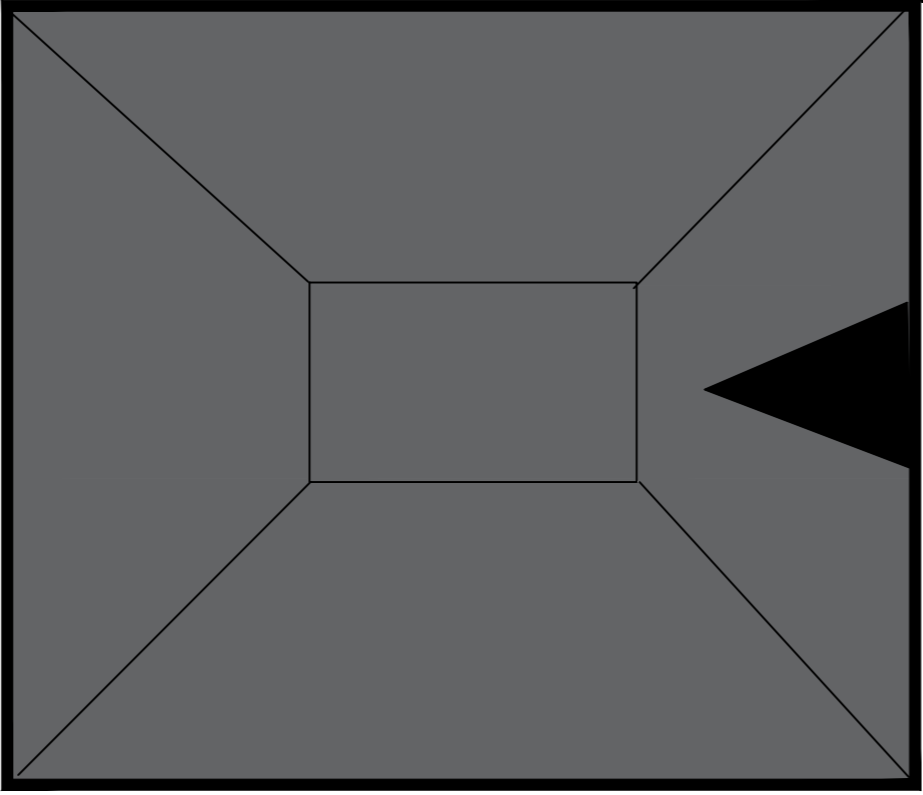
This drawing is not to be used in whole or part other than for the intended purpose and project as defined on this drawing. Refer to the contract for full terms and conditions.

Speed Cushion Specification

© Copyright Kent County Council 2025.
 © Mapping Crown Copyright and database right 2025.
 Ordnance Survey 100019238.



Distance between cushions must be 1200mm



Single triangular road marking to diagram 1062 is to be placed on cushion in direction of traffic flow

Notes

0	16/09/25	FIRST ISSUE FOR CONSTRUCTION	EB	GB	RS
Rev	Revision Date	Purpose of revision	Drawn	Chec'd	App'd

Kent County Council
 Kroner House,
 Eurogate Business Park,
 Ashford
 TN24 8XU
 Tel: 03000 418181

Project
**LOWER GREEN ROAD
 RUSTHALL**

Drawing title
**TRAFFIC CALMING SCHEME
 SPEED CUSHION / VIRTUAL CUSHION
 SPECIFICATION DRAWING**

Drawing status
FOR CONSTRUCTION

Scale
NTS AT A2 Do not scale

Drawing number
25-TW-EXT-2483-06 Rev
0

This drawing is not to be used in whole or part other than for the intended purpose and project as defined on this drawing. Refer to the contract for full terms and conditions.